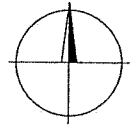












Grafická príloha zásad umiestnenia nových pozemkov v obvode projektu pozemkových úprav k.ú. Vojtovce



Mierka 1:15 000

LEGENDA:

-  PROJEKTOVÉ BLOKY 1 – 4
-  61 PROJEKČNÉ CELKY, NAPR.61
-  ORNÁ PÔDA
-  TRVALÝ TRÁVNY PORAST
-  LESNÁ PÔDA
-  VODNÁ PLOCHA
-  ZASTAVANÁ PLOCHA
-  OSTATNÁ PLOCHA
-  ZÁHRADA
-  UZAVRETÝ REŽIM SCELOVANIA

